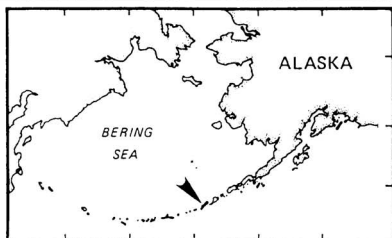
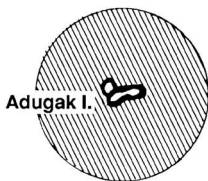


*Bering Sea*





53°10'N

**Adugak Island Rookery**



Umnak I.

52°50'

 Rookery  3 Mile buffer zone

**Chart 16500**

169°30'W

169°00'