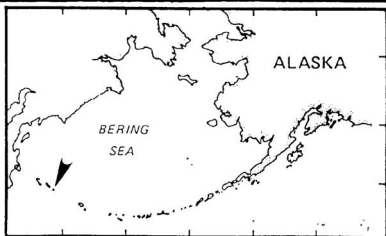
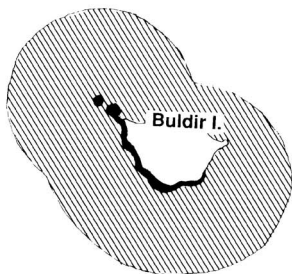


Bering Sea



52°40'N

Buldir Island Rookeries



52°20'



 Rookery  3 Mile buffer zone

Chart 16420

175°40'E

176°10'