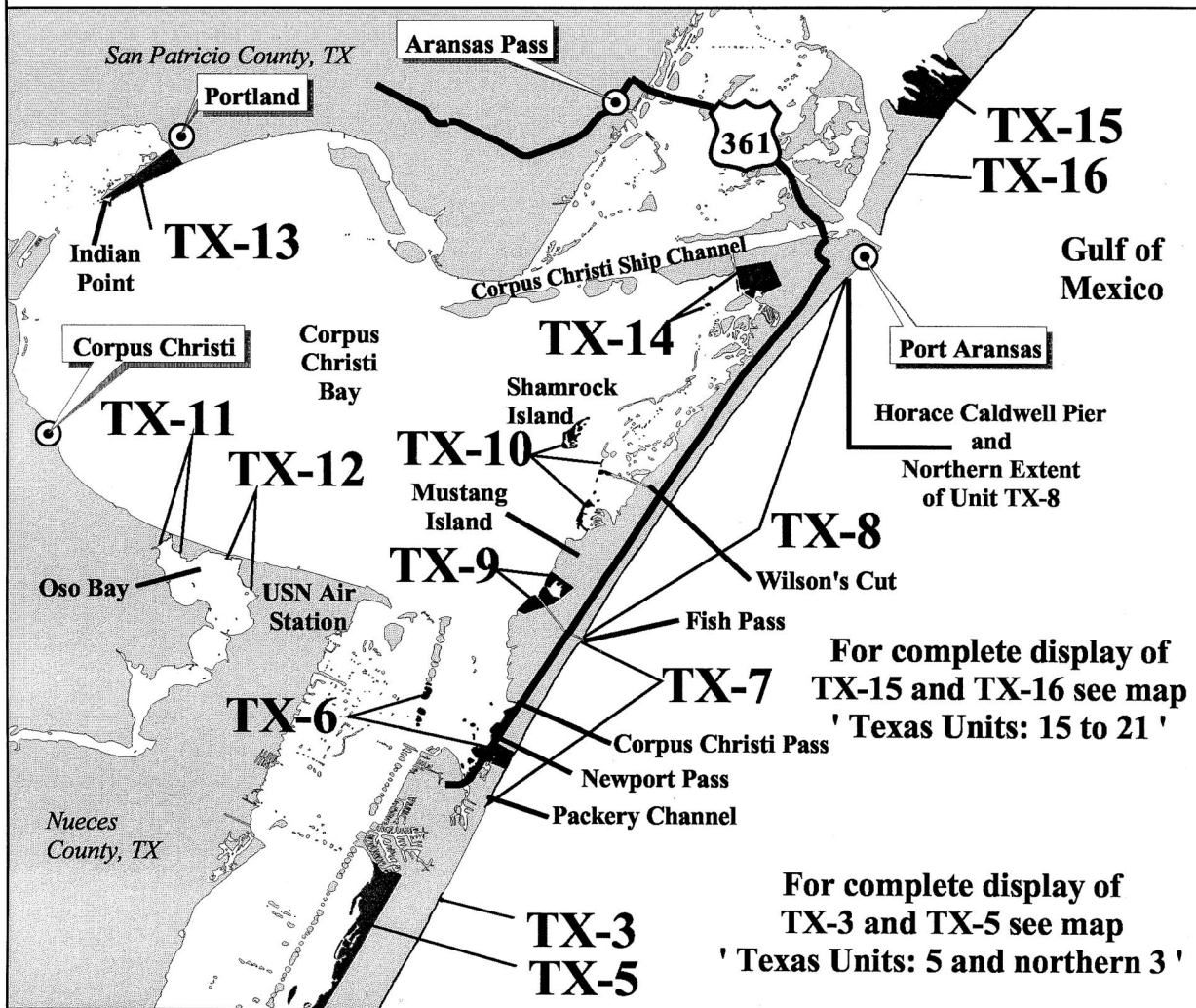
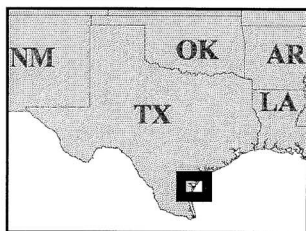



# General locations of the designated critical habitat for the Wintering Piping Plover.



## General Area



## Distance: Miles



## Legend

- City / Town
- Major Road / Highway
- Land
- Critical Habitat

**Use Constraints:** This map is intended to be used as a guide to identify the general areas where Wintering Piping Plover critical habitat has been designated. Included within the designation of critical habitat are all land areas to the mean lower low water. Refer to the narrative unit descriptions as the precise legal definition of critical habitat.

# Texas Units: 6 to 14