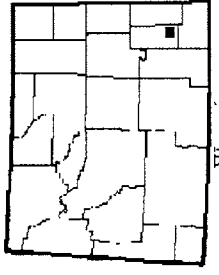


Map Location



Wyoming




0.5 0 0.5 1 Miles



0.5 0 0.5 1 Kilometers



Map Features

-  Final Critical Habitat
(300 foot buffer from centerline of stream)
-  Minor Roads
-  Streams

Map1: Unit 1 (Tepee Ring Creek)