



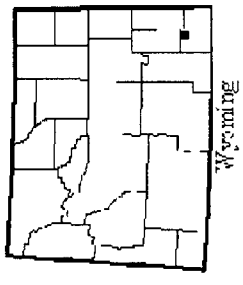


Map Features

-  Final Critical Habitat (300 foot buffer from centerline of stream)
-  U.S. Interstate Highways
-  Minor Roads
-  Streams



Map Location



Laramie

Bear Creek

South Fork Bear Creek

C.R. 133

C.R. 123

25

Map2: Unit 2 (Bear Creek - East)