




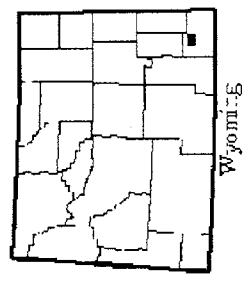


Map Features

-  Final Critical Habitat
(300 foot buffer from centerline of stream)
-  U.S. Interstate Highways
-  Minor Roads
-  Streams



Map Location



Map 4: Unit 4 (Little Bear Creek/Horse Creek)