

Laramie

Lodgepole Creek

Indian Hill Road

Telephone Road






CR 124

CR 230

35

25

Map Features

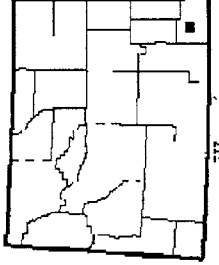
-  Final Critical Habitat (300 foot buffer from centerline of stream)
-  U.S. Interstate Highways
-  U.S. Highways
-  Minor Roads
-  Streams

0.5 0 0.5 1 1.5 Miles

0.5 0 0.5 1 1.5 Kilometers



Map Location



Map 5: Unit 5 (Lodgepole Creek - West)