


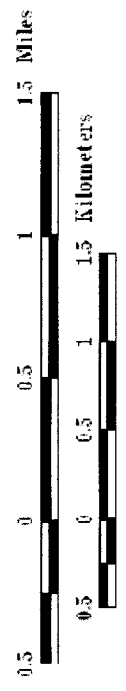
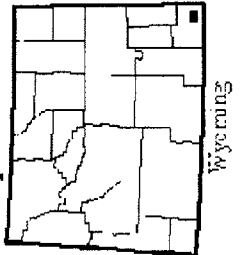


Map Features

-  Final Critical Habitat
(300 foot buffer from centerline of stream)
-  Minor Roads
-  Streams



Map Location



Map 6: Unit 6 (Lodgepole Creek - East)