



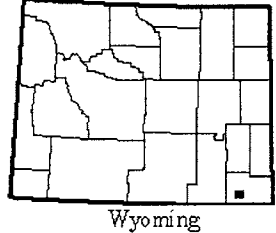


**Map Features**

-  Final Critical Habitat (300 foot buffer from centerline of stream)
-  U.S. Interstate Highways
-  Minor Roads
-  Streams



**Map Location**



**Map 7: Unit 7 (Borie)**