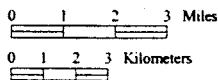
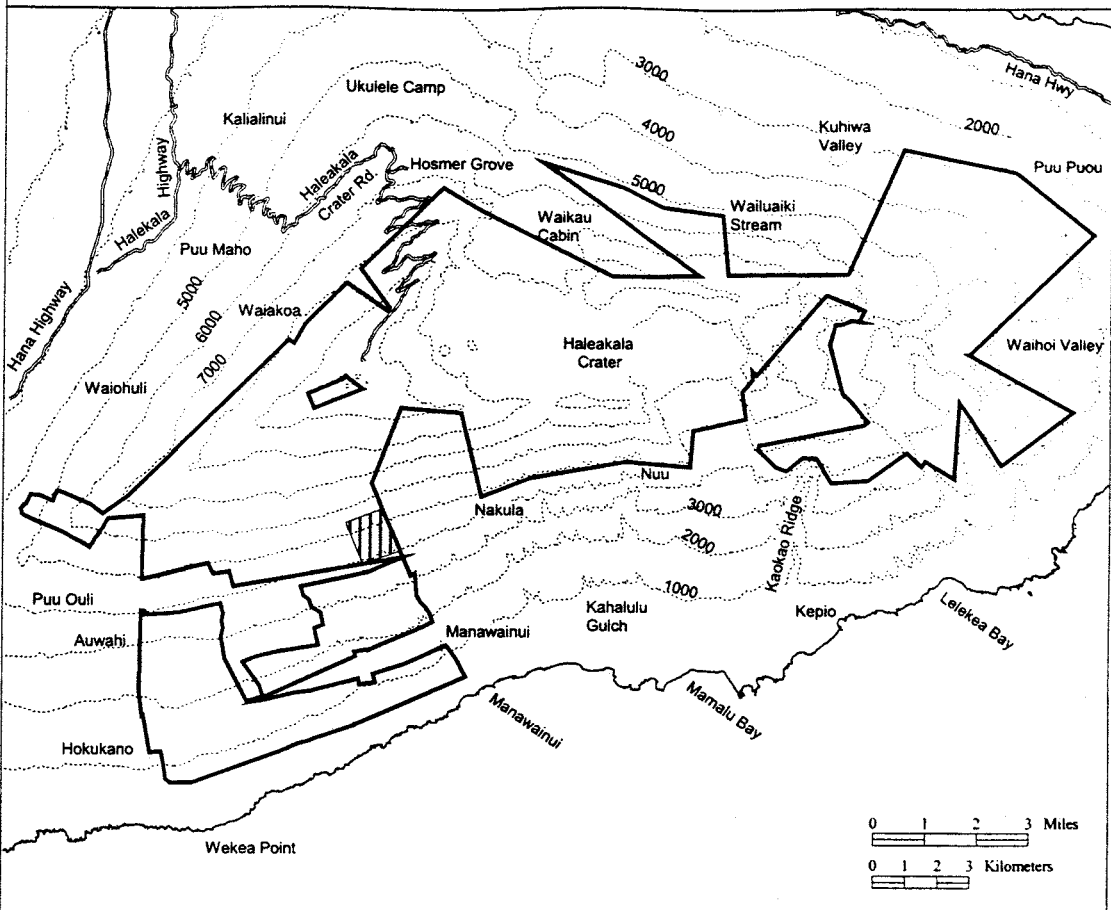







Map 38 Unit 9 - *Diellia erecta - b*



-  Critical Habitat Unit 9
-  Critical Habitat for *Diellia erecta - b*
-  Elevation (1,000-ft. contours)
-  Major Road
-  Coastline

