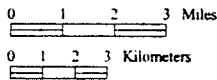
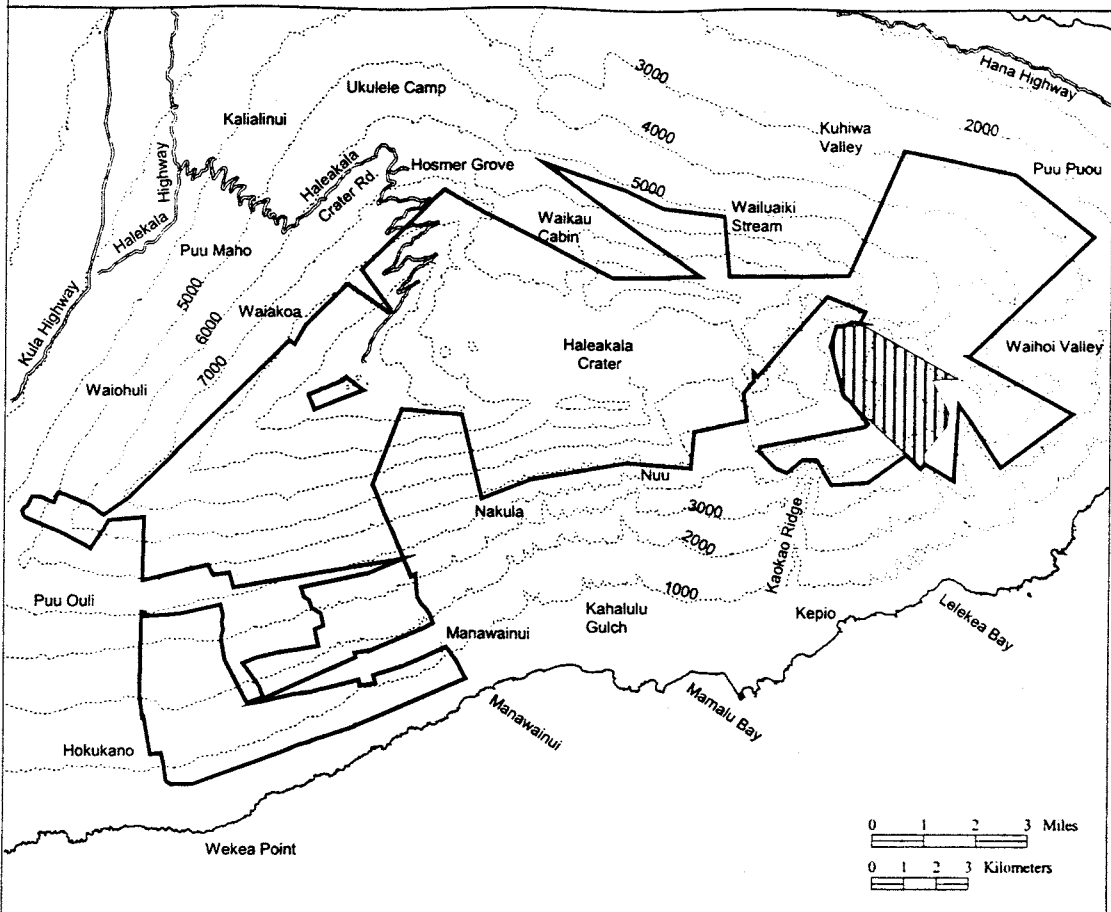







# Map 48 Unit 9 - *Melicope ovalis* - a



-  Critical Habitat Unit 9
-  Critical Habitat for *Melicope ovalis* - a
-  Elevation (1,000-ft. contours)
-  Major Road
-  Coastline

