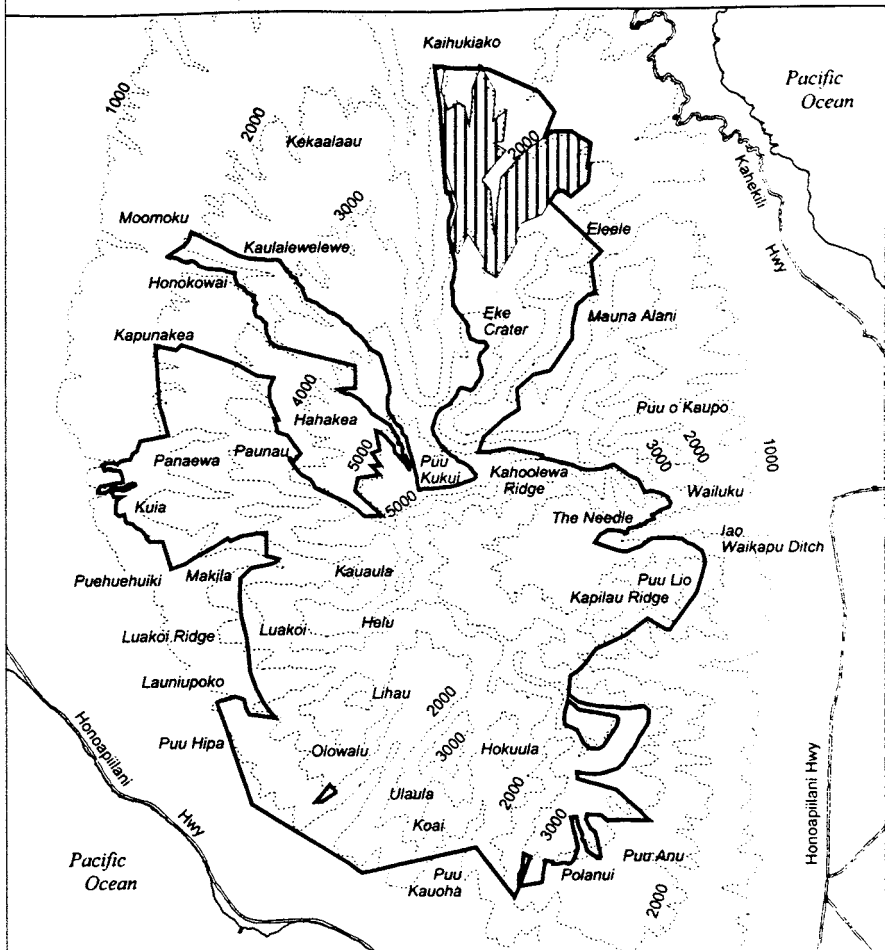







Map 94 Unit 17 - *Cyrtandra munroi* - c



-  Critical Habitat Unit 17
-  Critical Habitat for *Cyrtandra munroi* - c

-  Elevation (1,000-ft. contours)
-  Major Road
-  Coastline

