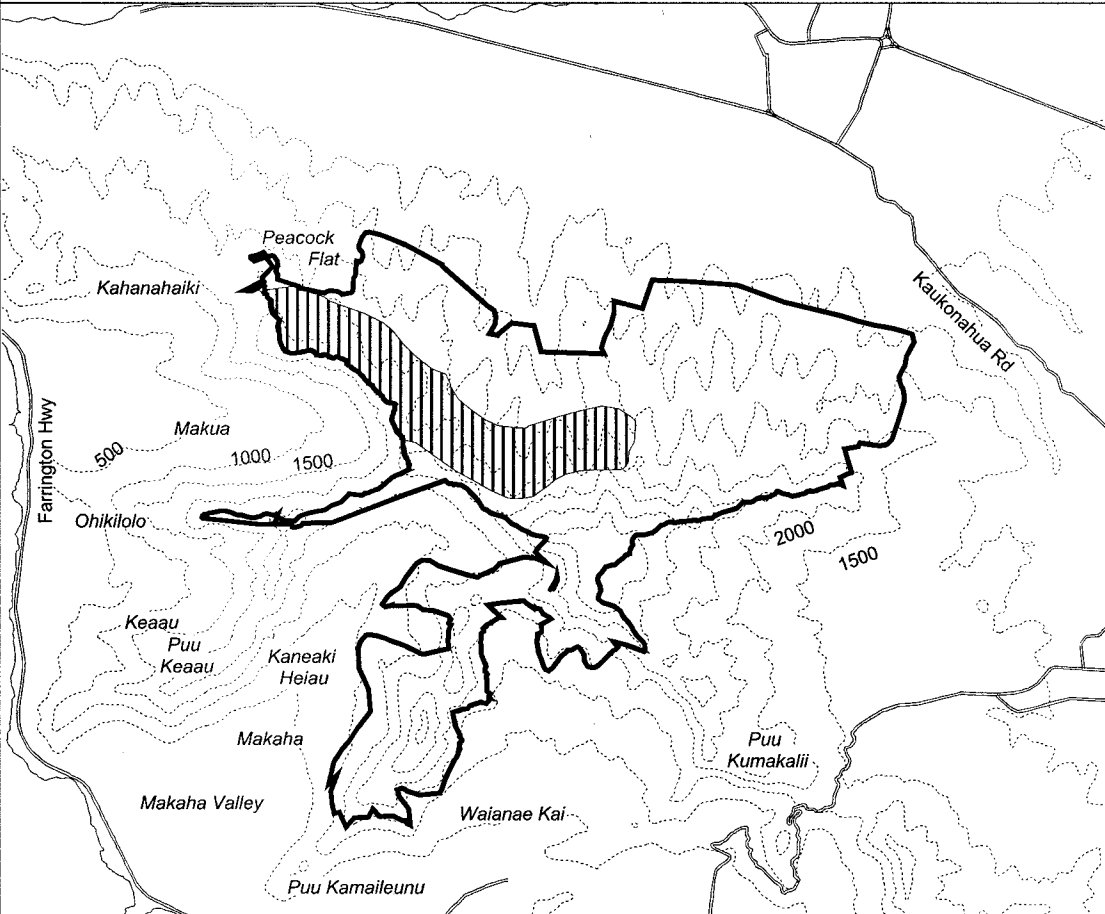


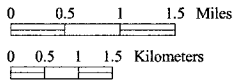





Map 26 Unit 4 - *Cenchrus agrimonioides* - a



-  Critical Habitat Unit 4
-  Critical Habitat for *Cenchrus agrimonioides* - a



-  Elevation (500-ft. contours)
-  Major Road
-  Coastline

