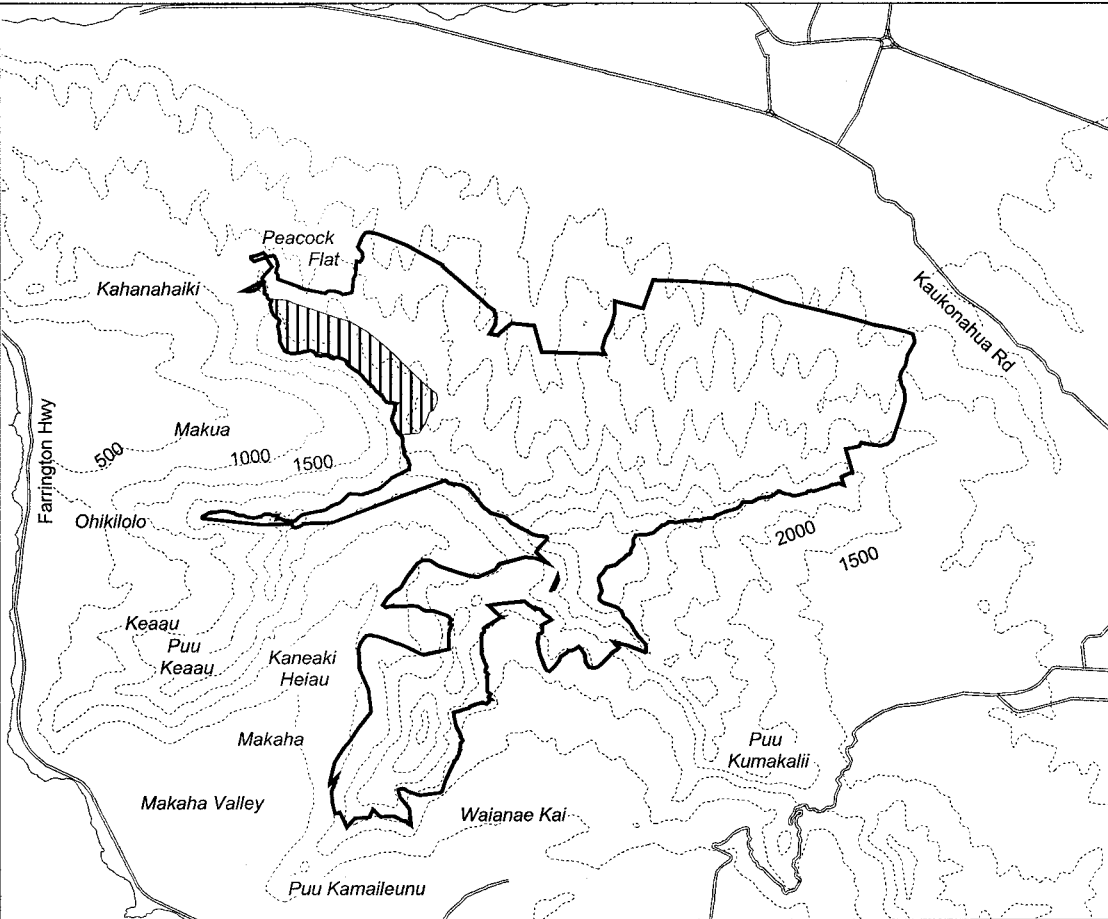







Map 73 Unit 4 - *Mariscus pennatiformis* - a



-  Critical Habitat Unit 4
-  Critical Habitat for *Mariscus pennatiformis* - a
-  Elevation (500-ft. contours)
-  Major Road
-  Coastline

