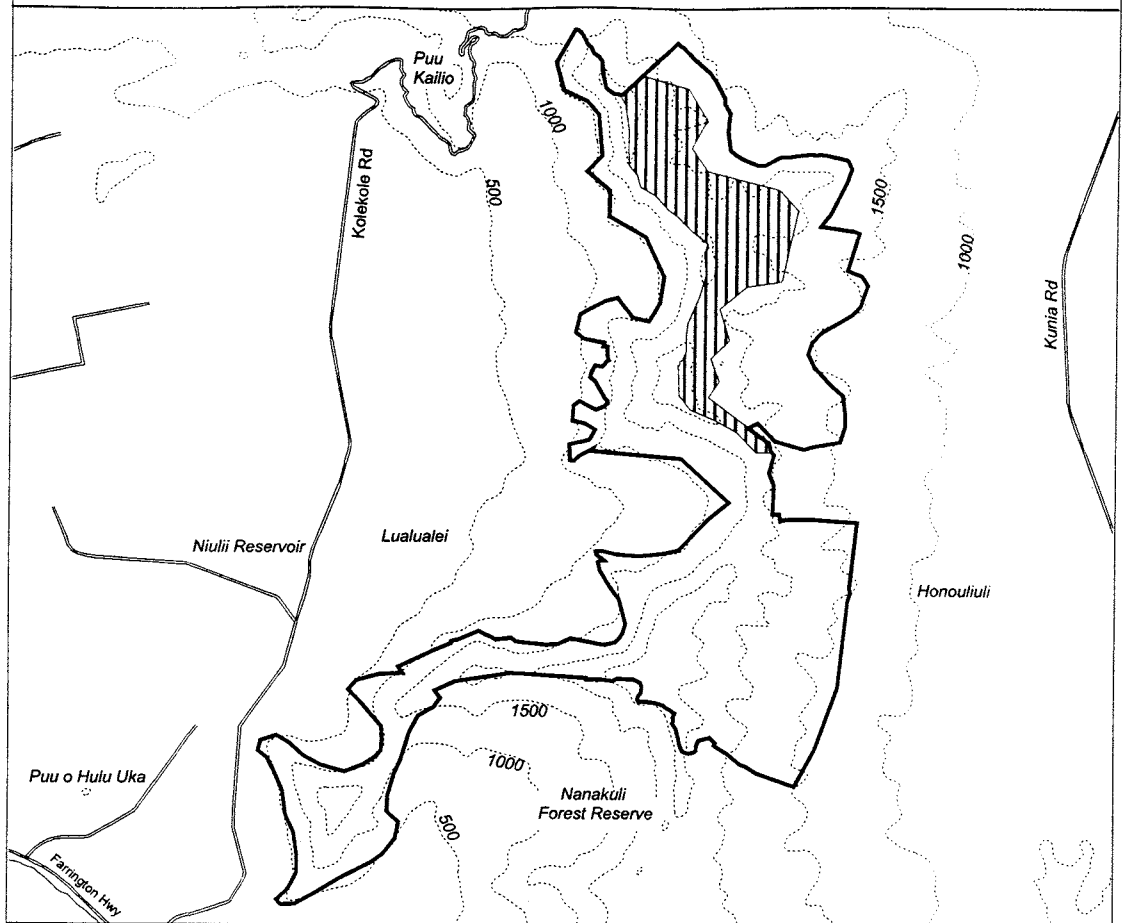





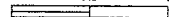


# Map 161 Unit 15 - *Melicope saint-johnii* - a



-  Critical Habitat Unit 15
-  Critical Habitat for *Melicope saint-johnii* - a
-  Elevation (500-ft. contours)
-  Major Road
-  Coastline

0 0.5 1 Miles



0 0.5 1 Kilometers

