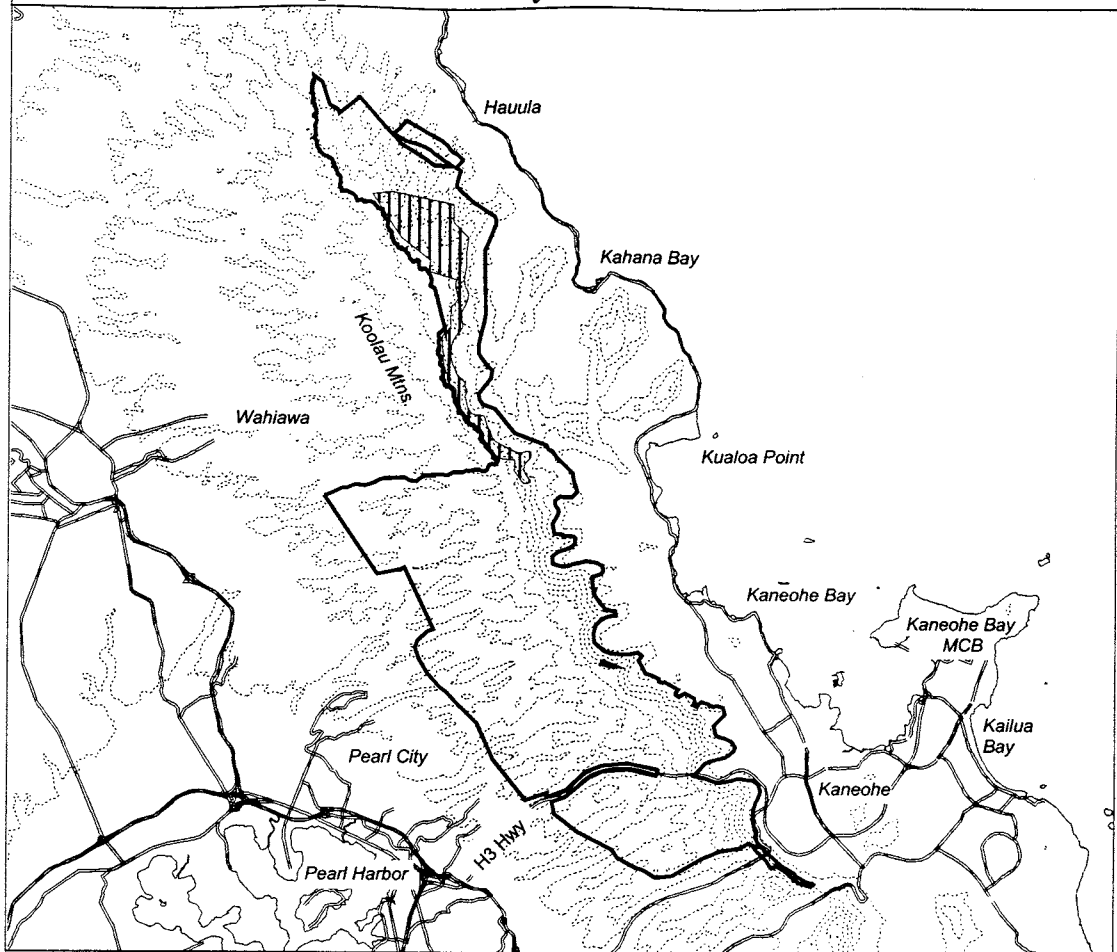




# Map 226 Unit 20 - *Cyrtandra subumbellata* - a







-  Critical Habitat Unit 20
-  Critical Habitat for *Cyrtandra subumbellata* - a

0 1 2 3 Miles



0 1 2 3 Kilometers



-  Elevation (500-ft. contours)
-  Major Road
-  Coastline

