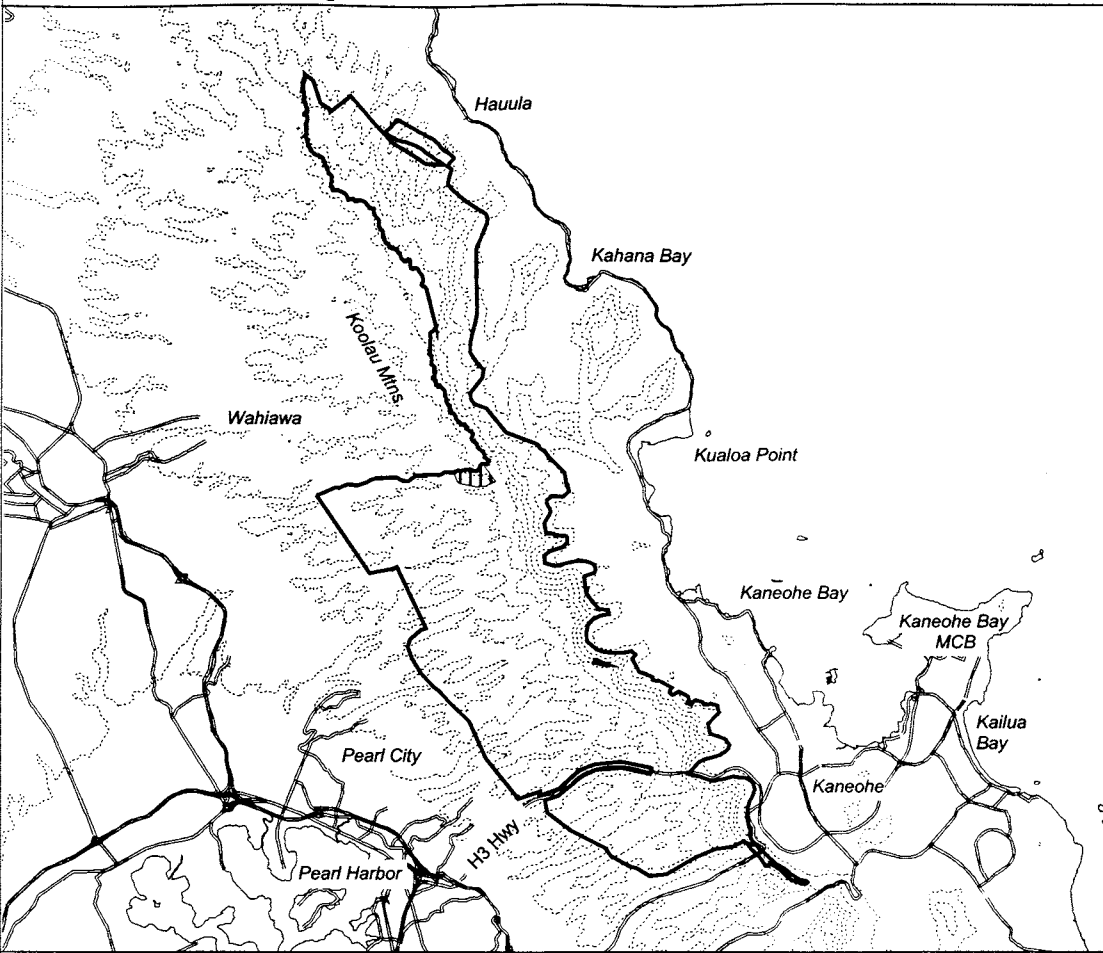







Map 227 Unit 20 - *Cyrtandra subumbellata* - b



-  Critical Habitat Unit 20
-  Critical Habitat for *Cyrtandra subumbellata* - b
-  Elevation (500-ft. contours)
-  Major Road
-  Coastline

