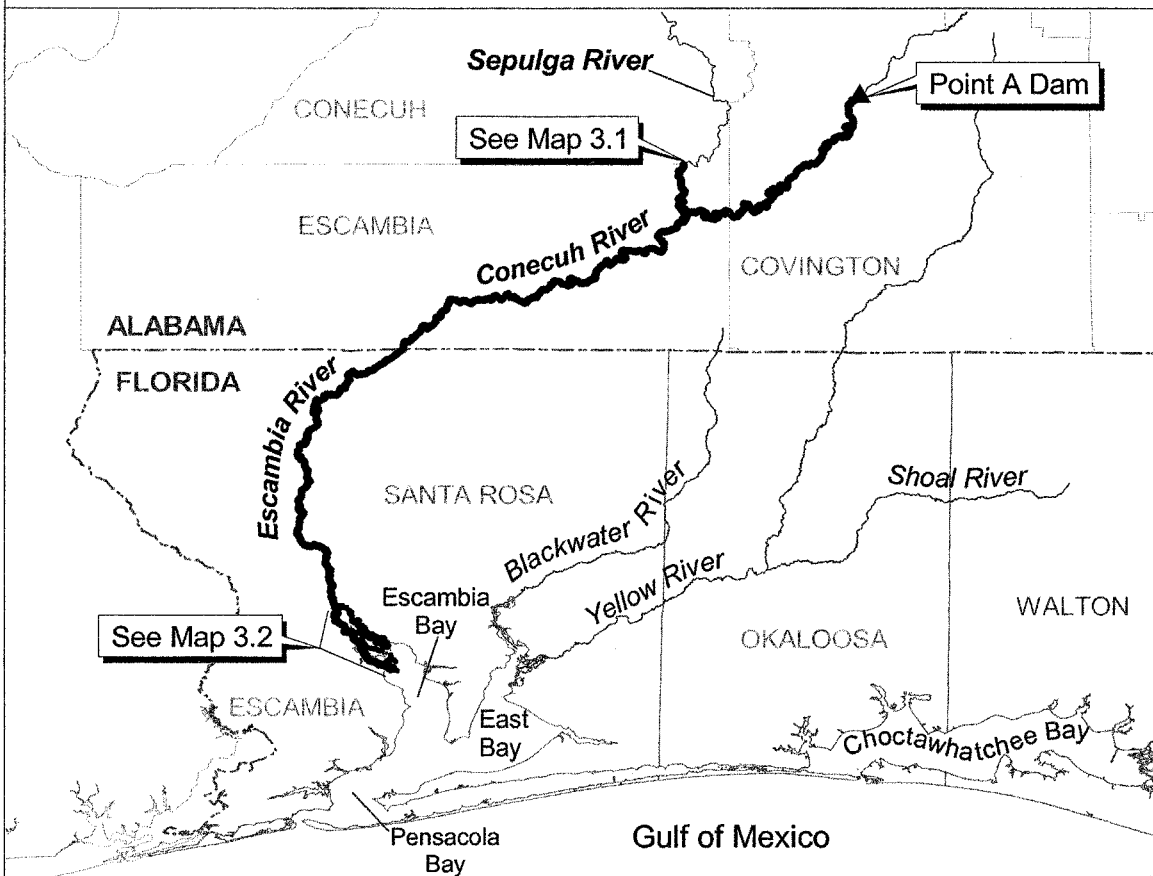







Unit 3 Escambia River Critical Habitat Unit



-  **Critical Habitat**
-  **Rivers**
-  **State line**
-  **County line**
-  **Dam**

 **Critical Habitat - See Map 3.2**



10 0 10 20 30 Kilometers

10 0 10 20 30 Miles

This map is provided only for illustrative purposes of Gulf Sturgeon critical habitat. For the precise legal definition of critical habitat, please refer to the narrative unit descriptions.