



# Unit SP13 (Upper South Platte River)


## Preble's Meadow Jumping Mouse Critical Habitat

 110 meters (360 feet) on each side of stream

 120 meters (394 feet) on each side of stream


 140 meters (459 feet) on each side of stream

 Streams

 Major Roads

 County Boundaries

2 0 2 4 Miles





Park

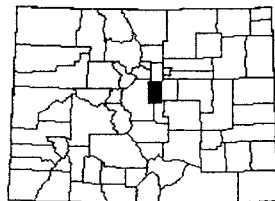
Jefferson

Douglas

Teller



Map Location



Colorado



All features are for representative purposes only and may not depict the actual size, shape and/or boundary. Please refer to the narrative unit description for the precise legal definition.

