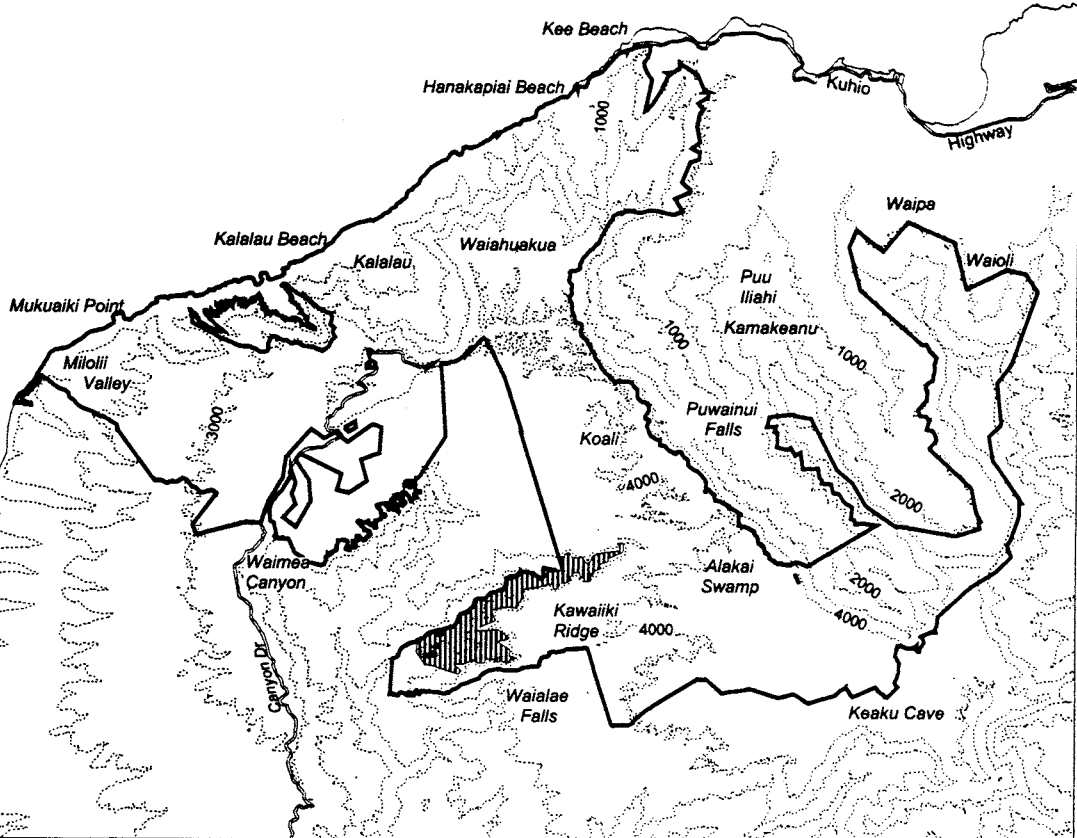








Map 138 Unit 11 - *Melicope knudsenii* - b



-  Critical Habitat Unit 11
-  Critical Habitat for *Melicope knudsenii* - b
-  Elevation (1,000-ft. contours)
-  Major Road
-  Coastline

0 1 2 Miles



0 1 2 Kilometers

