







Critical Habitat for 5 Tennessee and Cumberland River Basin Mussels in Mississippi, Alabama, Tennessee, Kentucky, and Virginia

-  Interstate Highways
-  Critical Habitat
-  Cumberland River Watershed
-  Tennessee River Watershed

 20 0 20 40 Miles
 Projection: Albers Equal Area Conic
 Units: Meters
 Datum: NAD 83



This map was produced by the GIS
 Center in the Cookeville, Tennessee
 Field Office on February 25, 2003